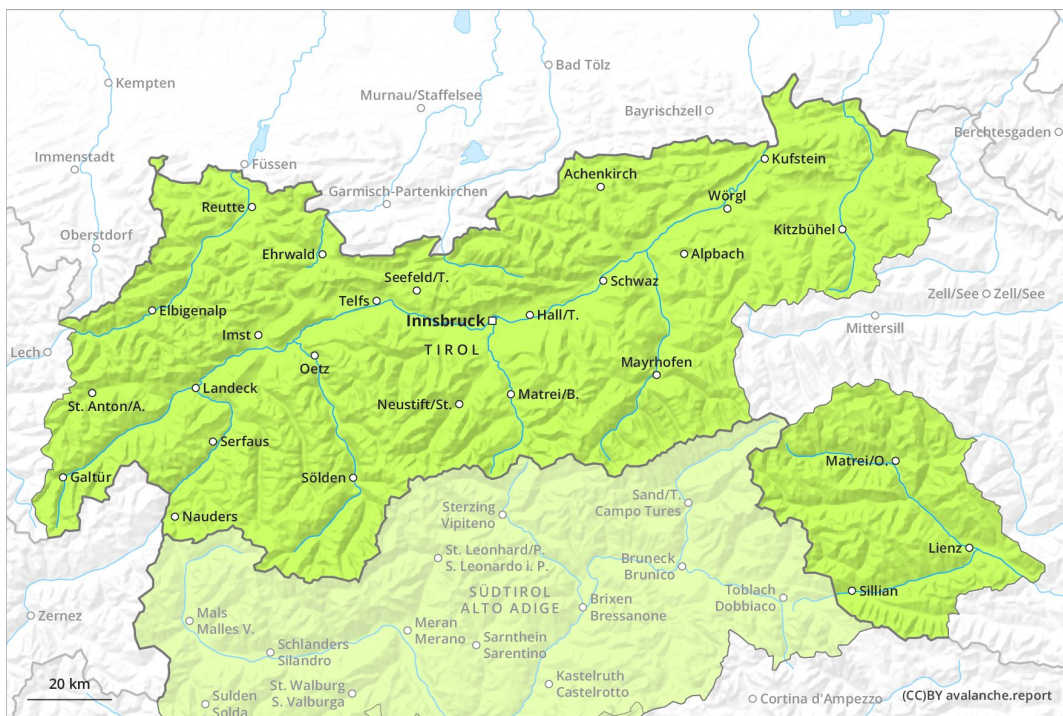
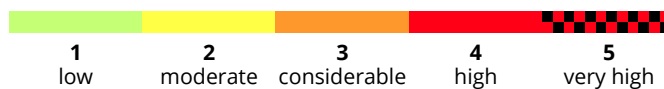
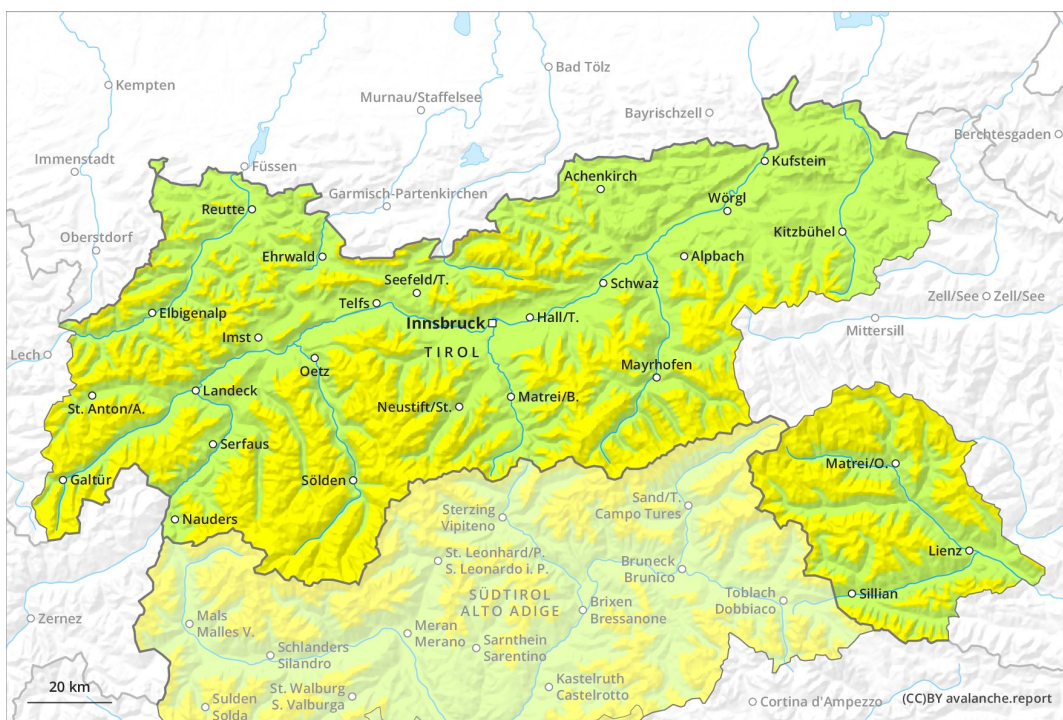




**AM**



**PM**



## Danger Level 2 - Moderate

**AM:**



**Tendency: Constant avalanche danger** →  
 on Saturday 25 04 2020

**PM:**



**Tendency: Constant avalanche danger** →  
 on Saturday 25 04 2020



Wet snow



The avalanche danger will already increase in the late morning, after an overcast night especially in all regions.

The Avalanche Warning Service currently has only a small amount of information that has been collected in the field. Wet avalanches during the day are the main danger. As a consequence of warming during the day and the solar radiation, the likelihood of wet avalanches being released will increase gradually in all regions above approximately 2400 m. Especially in places where the night was overcast danger level 2 (moderate) will be reached earlier. The avalanche prone locations are to be found in particular on steep west to north to east facing slopes above approximately 2400 m. In some places wet avalanches can release the saturated snowpack and can reach as far as areas without any snow cover. In the runout zone hardly any snow is lying.

### Snowpack

**Danger patterns**

dp 10: springtime scenario

Outgoing longwave radiation during the night will be good in some case. The surface of the snowpack will freeze to form a strong crust and will already soften in the late morning. From midday the weather will be cloudy over a wide area. The weather will be very mild. Individual weak layers exist deep in the old snowpack on steep shady slopes, especially above approximately 2800 m in areas where the snow cover is rather shallow. At low altitude no snow is lying.

### Tendency

Hardly any increase in danger.